

S.2. The buildings are constructed according to their respective uses.

SURIGAO STATE COLLEGE OF TECHNOLOGY
MAIN CAMPUS, SURIGAO CITY

LAND USE MAP

LEGEND:






- 1 FIVE (5) STOREY COMMERCIAL AND ENGINEERING BUILDING
- 2 THREE (3) STOREY ANNEX BUILDING
- 3 TWO (2) STOREY RELATED SUBJECTS BUILDING
- 4 TWO (2) STOREY TECHNOLOGY BUILDING
- 4a THREE (3) STOREY TECHNOLOGY BUILDING
- 5 THREE (3) STOREY TVEP BUILDING
- 6 TWO (2) STOREY RAC AND MECHANICAL TECHNOLOGY BUILDING
- 7 WELDING AND FABRICATION TECHNOLOGY BUILDING
- 8 THREE (3) STOREY TECHNOLOGY BUILDING
- 9 CONCRETE WATER TANK
- 10 FOUR (4) STOREY SCIENCE BUILDING
- 11 GYMNASIUM
- 12 2 UNITS GENSET

PROVINCIAL SPORTS COMPLEX



SURIGAO CITY PILOT SCHOOL



	BY DIRECT SUPERVISION:  AR. MARLON C. SOLLOSO HEAD BUILDINGS & ESTATES	PROJECT TITLE: <p style="text-align: center; font-weight: bold; font-size: 1.2em;">LAND USE MAP</p> LOCATION: SSCT-MAIN CAMPUS, SURIGAO CITY	RECOMMENDING APPROVAL:  ROWENA A. PANDO, Ph.D. VICE-PRESIDENT for ADMINISTRATION	APPROVED:  GREGORIO Z. GAMBOA, JR., Ed.D. COLLEGE PRESIDENT	CONTENT: 	SHEET NO.: 
---	---	---	---	--	--------------	---



Jonas
JONAS E. DE LA CRUZ
Photo Taken